



# SH 288: Major Projects

Building the Texas Transportation System



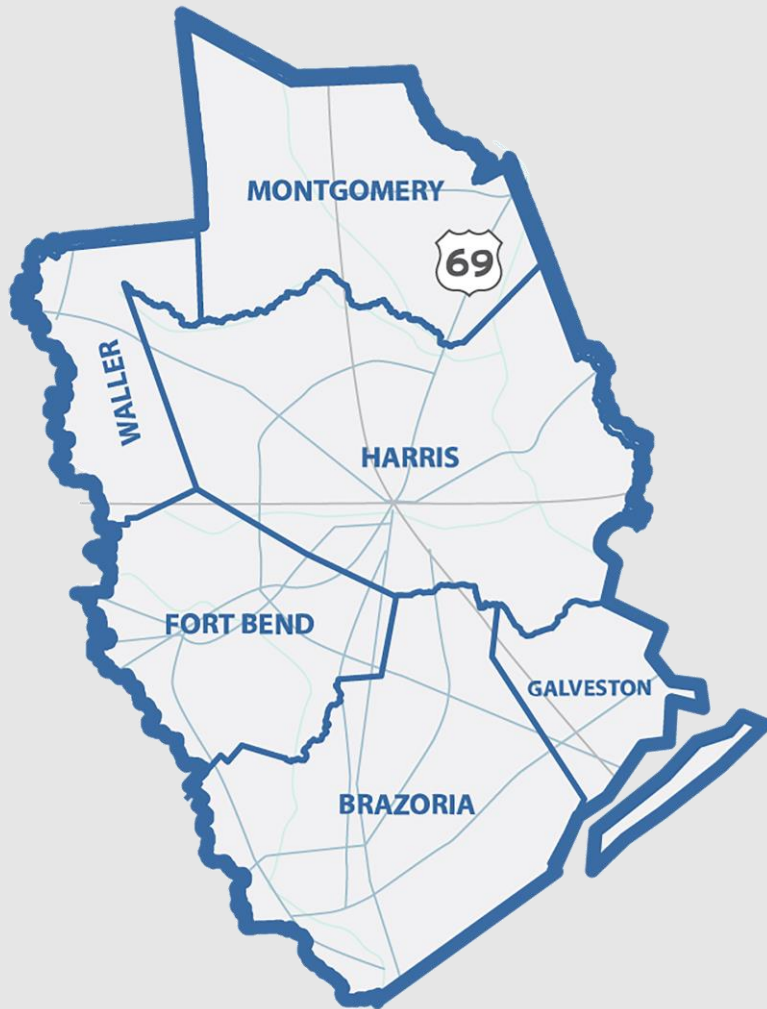


- 1** Introduction
- 2** Safety Moment
- 3** Houston District
- 4** SH 288 Projects
- 5** SH 36 Corridor – Brief Summary
- 6** Contact Information
- 7** Questions



# #EndTheStreakTX

End the streak of daily deaths on Texas roadways.



## ■ The Houston District:

- plans,
- designs,
- builds,
- operates,
- and maintains

the state transportation system in the following counties:

- **Brazoria**
- Fort Bend
- Galveston
- Harris
- Montgomery
- Waller

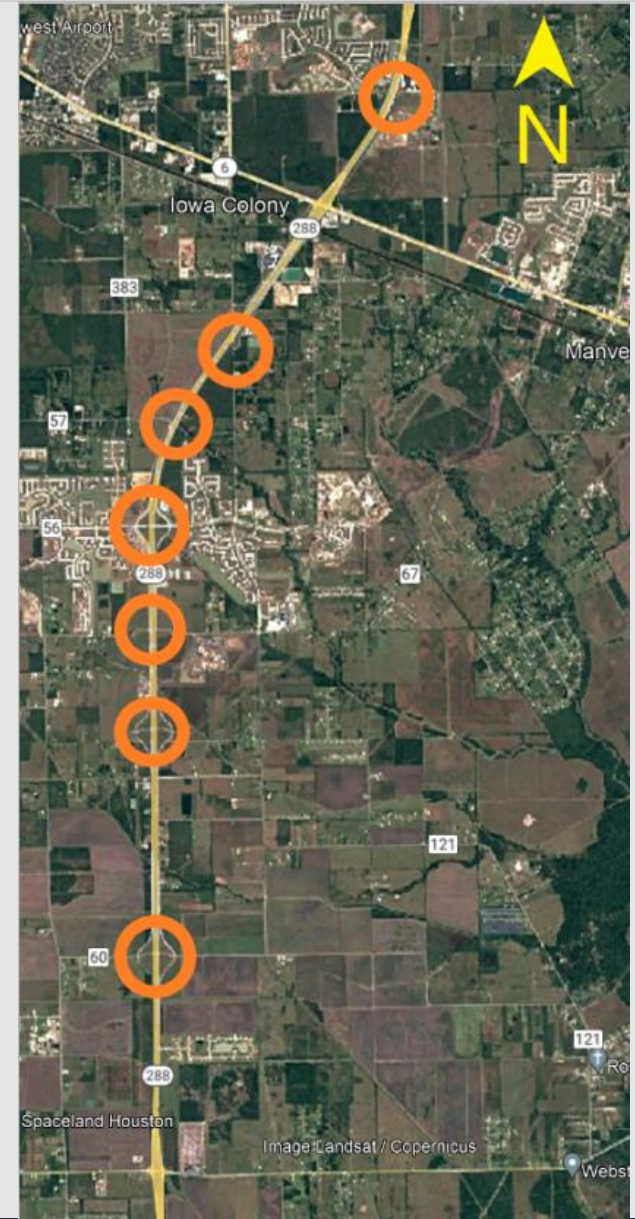
SH 288 traverses Harris and Brazoria Counties between Houston and Freeport

- Provides a vital route for:
  - commuters,
  - freight
  - and commercial trucking
- Is a hurricane evacuation route.
- The proposed SH 288 improvements need to:
  - address the continued growth
  - to improve access

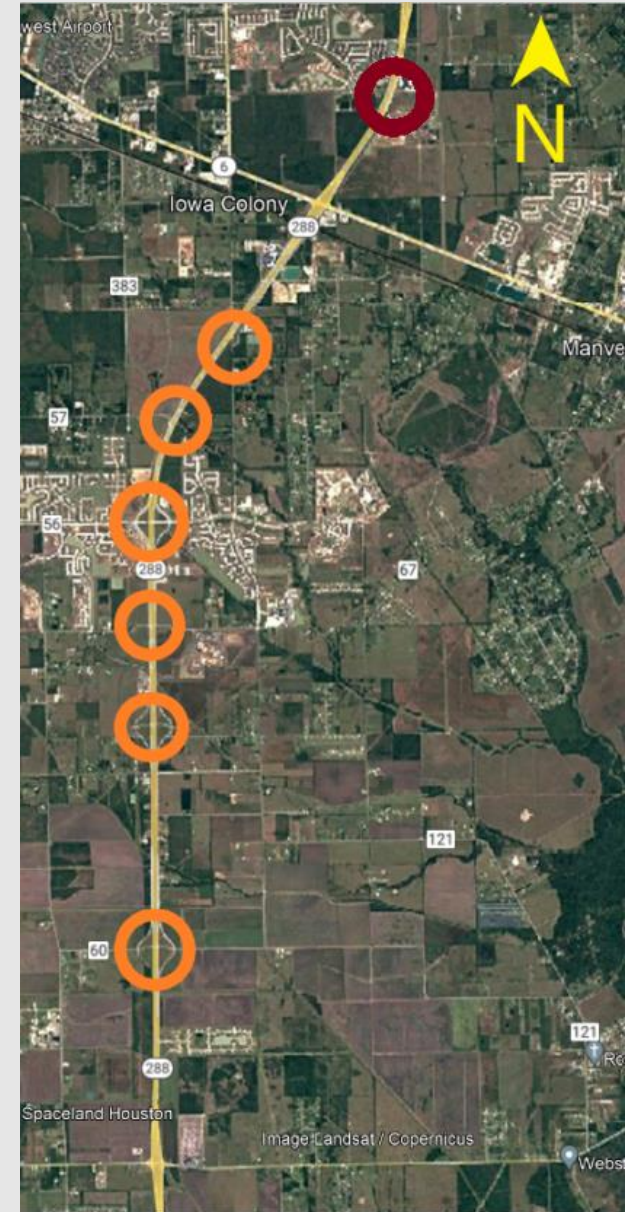




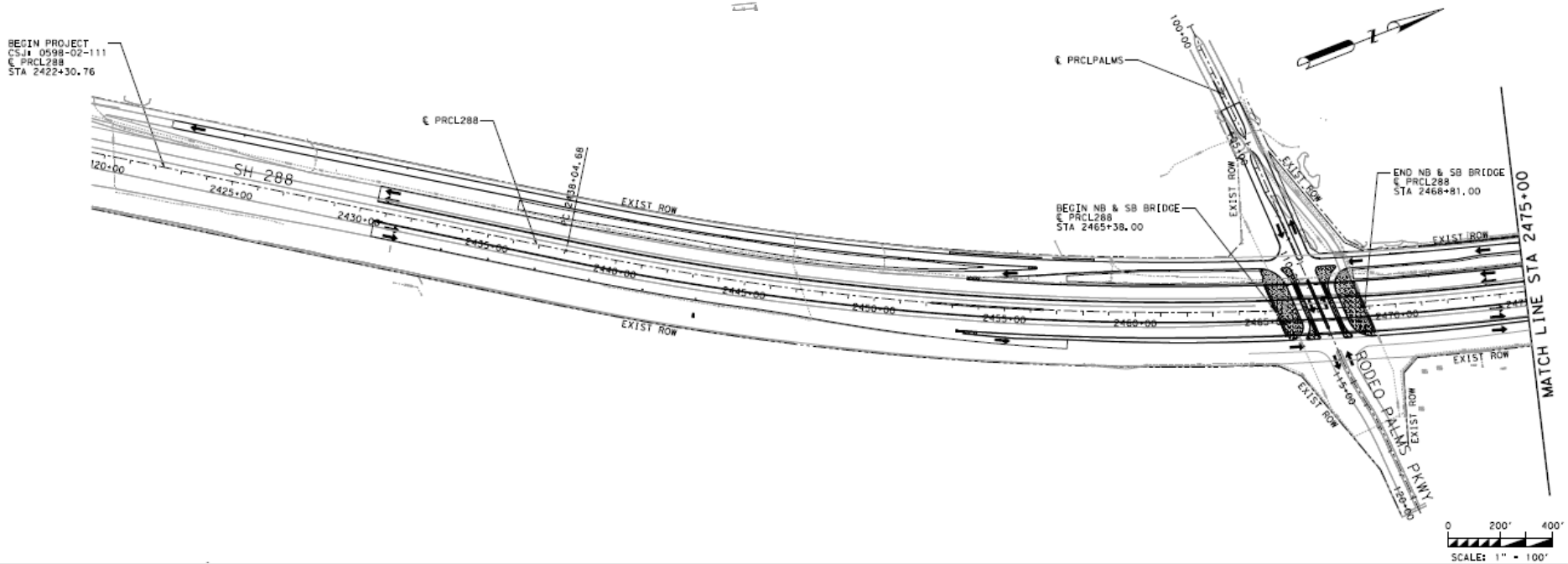
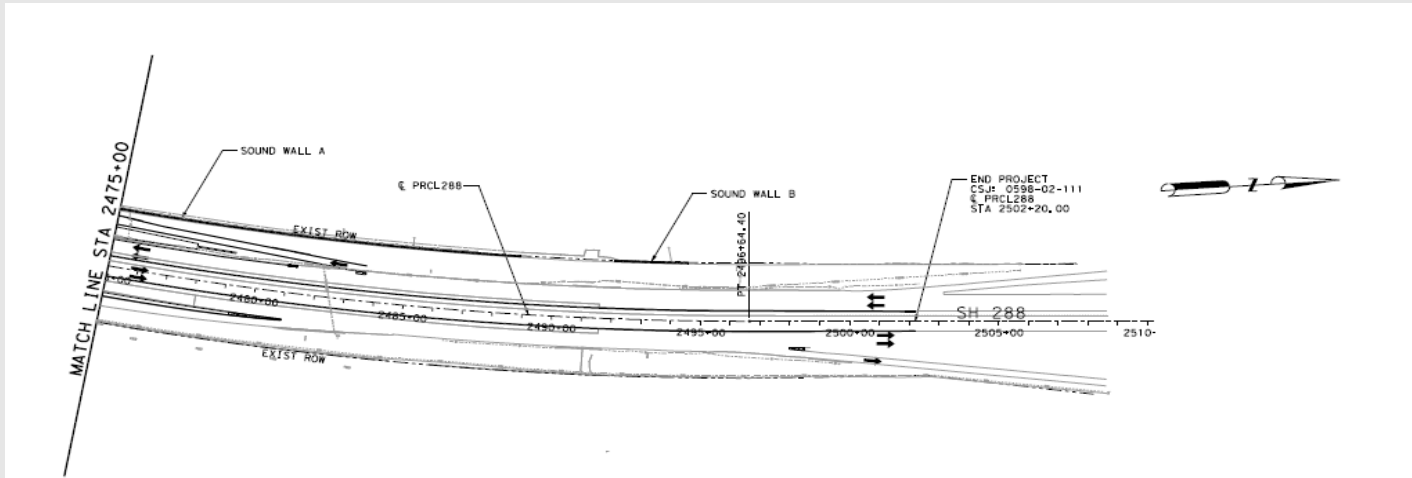
- SH 288 at Rodeo Palms
- SH 288 at Iowa Colony Blvd (CR 48)
- SH 288 at Cedar Rapids Pkwy (CR 57)
- SH 288 at Meridiana Pkwy (CR 56)
- SH 288 at Davenport Pkwy (CR 64)
- SH 288 at CR 63
- SH 288 at CR 60



- CSJ 0598-02-111
- Grade separation & New Southbound 2-lane Frontage Road
- Estimated construction cost: \$39 Million
- Letting: August 2022

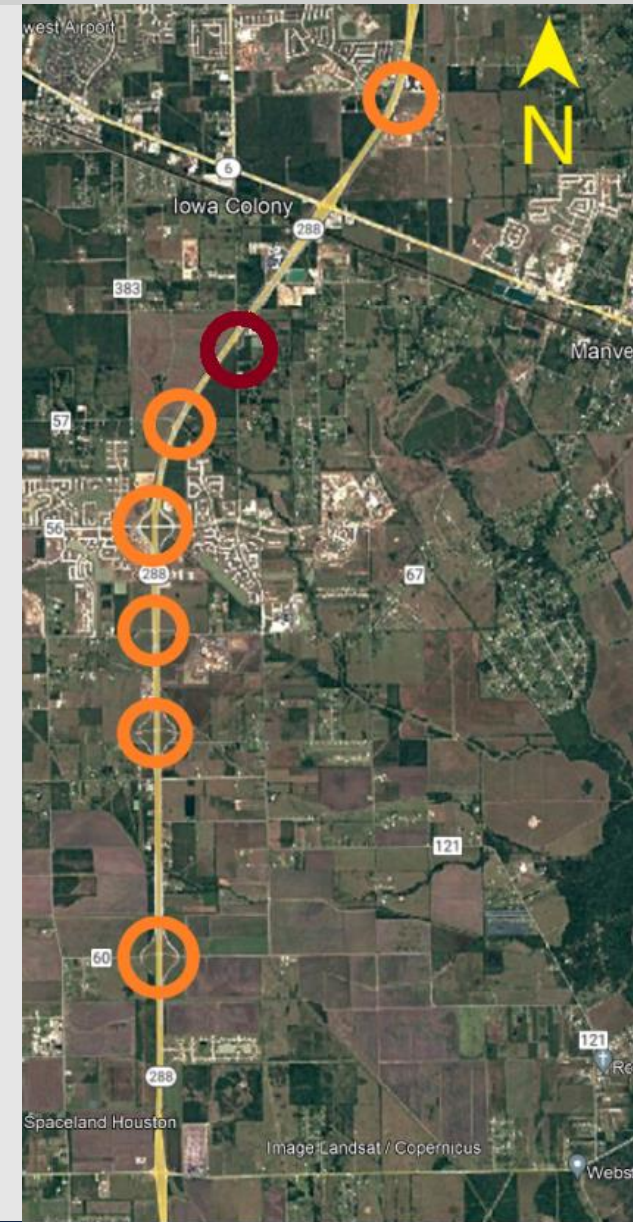


# SH 288 At Rodeo Palms

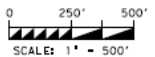
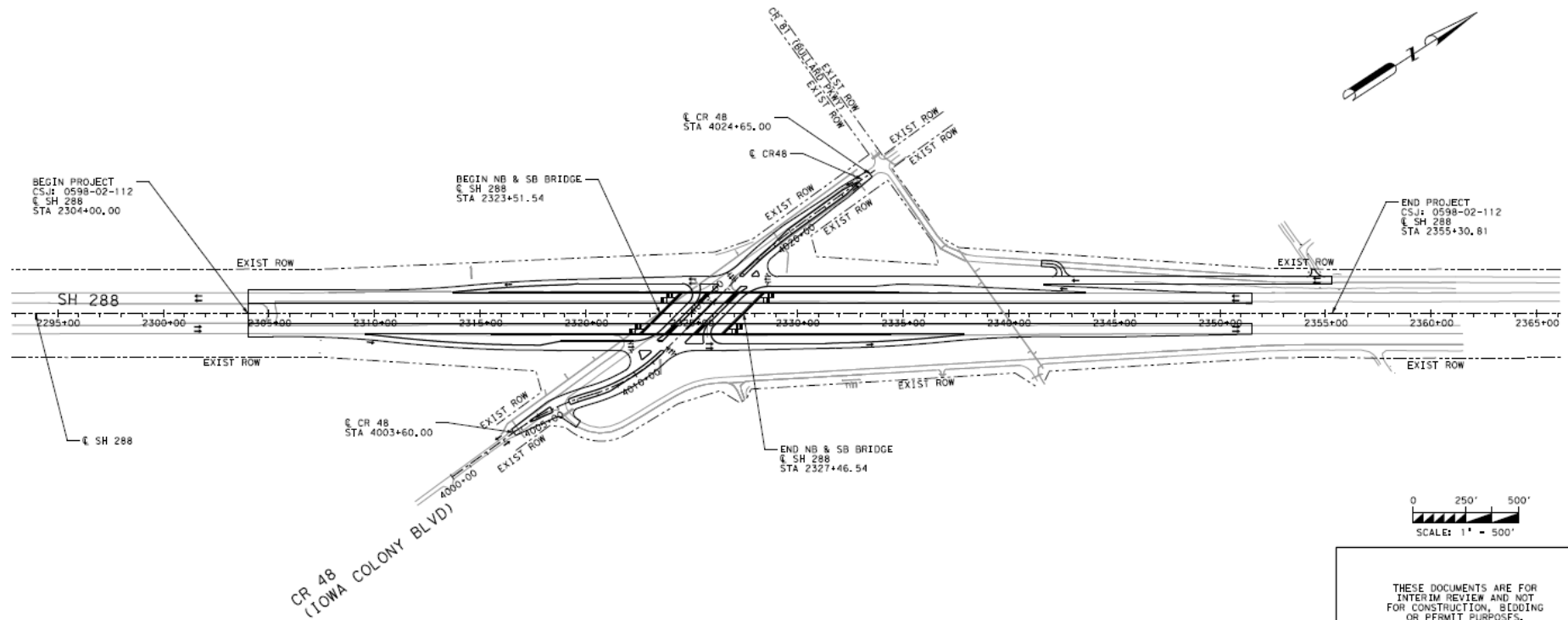




- CSJ 0598-02-112
- Grade separation
- Estimated construction cost: \$28 Million
- Letting: June 2022



# SH 288 At Iowa Colony Blvd/CR 48

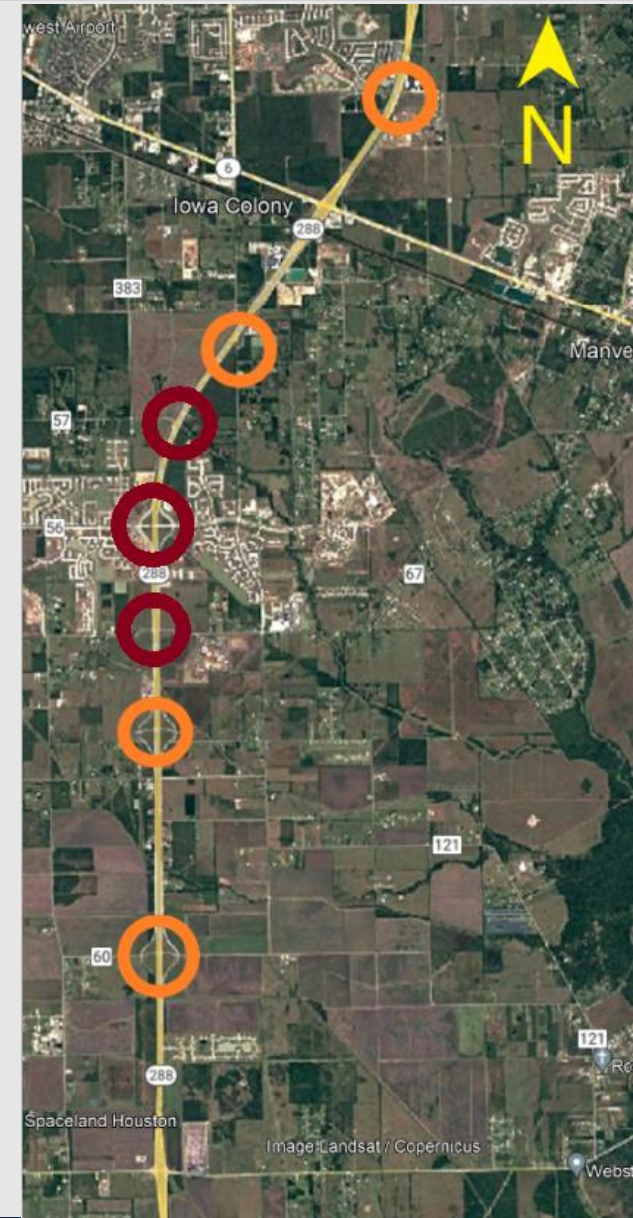


THESE DOCUMENTS ARE FOR  
INTERIM REVIEW AND NOT  
FOR CONSTRUCTION, BIDDING  
OR PERMIT PURPOSES.

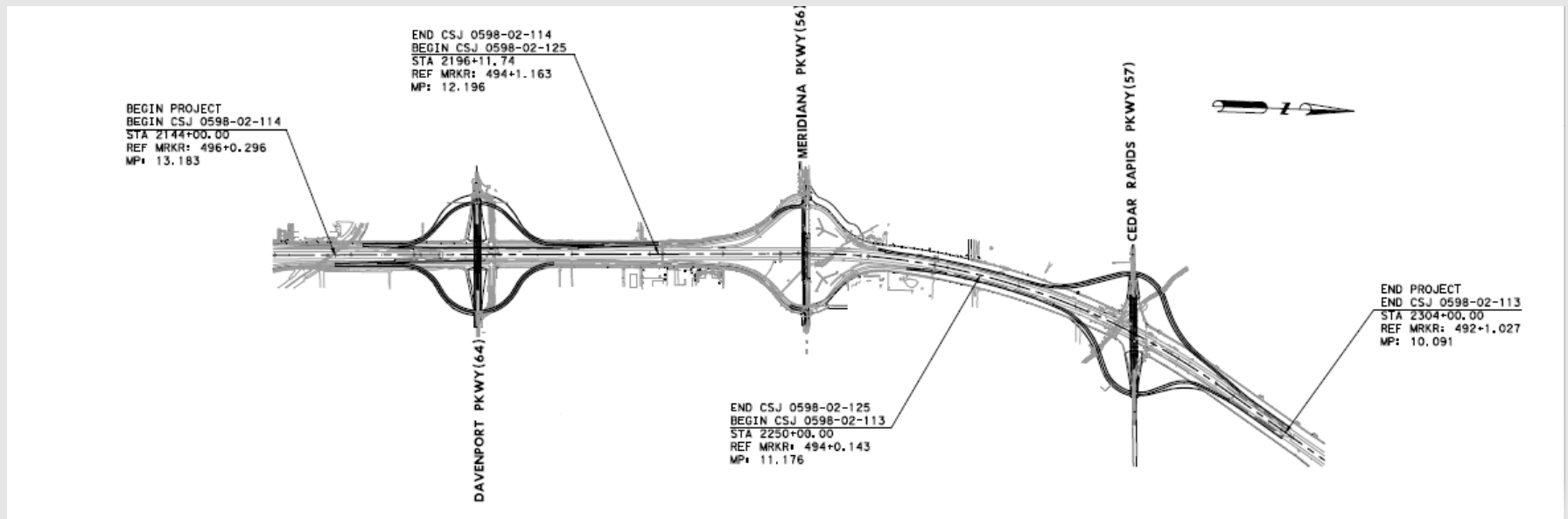
RESPONSIBLE ENGINEER:  
AGUIRRE & FIELDS  
RICK A. CARLE, P.E.  
TEXAS REGISTRATION NO. 91717  
3/3/2021



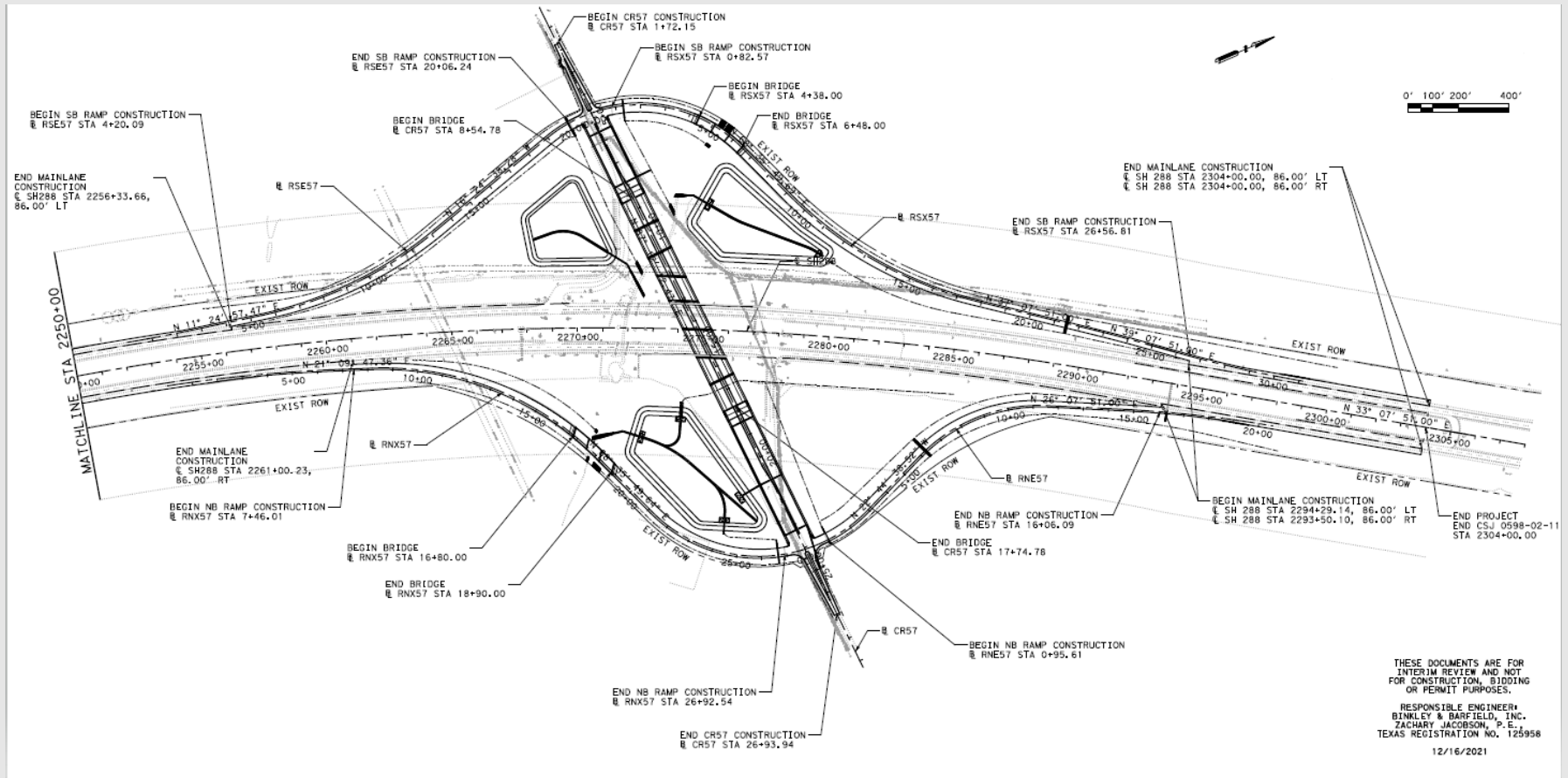
- CSJ 0598-02-125, ETC.
  - At Cedar Rapids Pkwy/CR 57
  - At Meridiana Pkwy/CR 56
  - At Davenport Pkwy (CR 64)
- Grade separation and widening
- Estimated construction cost: \$44 Million
- Letting: August 2022

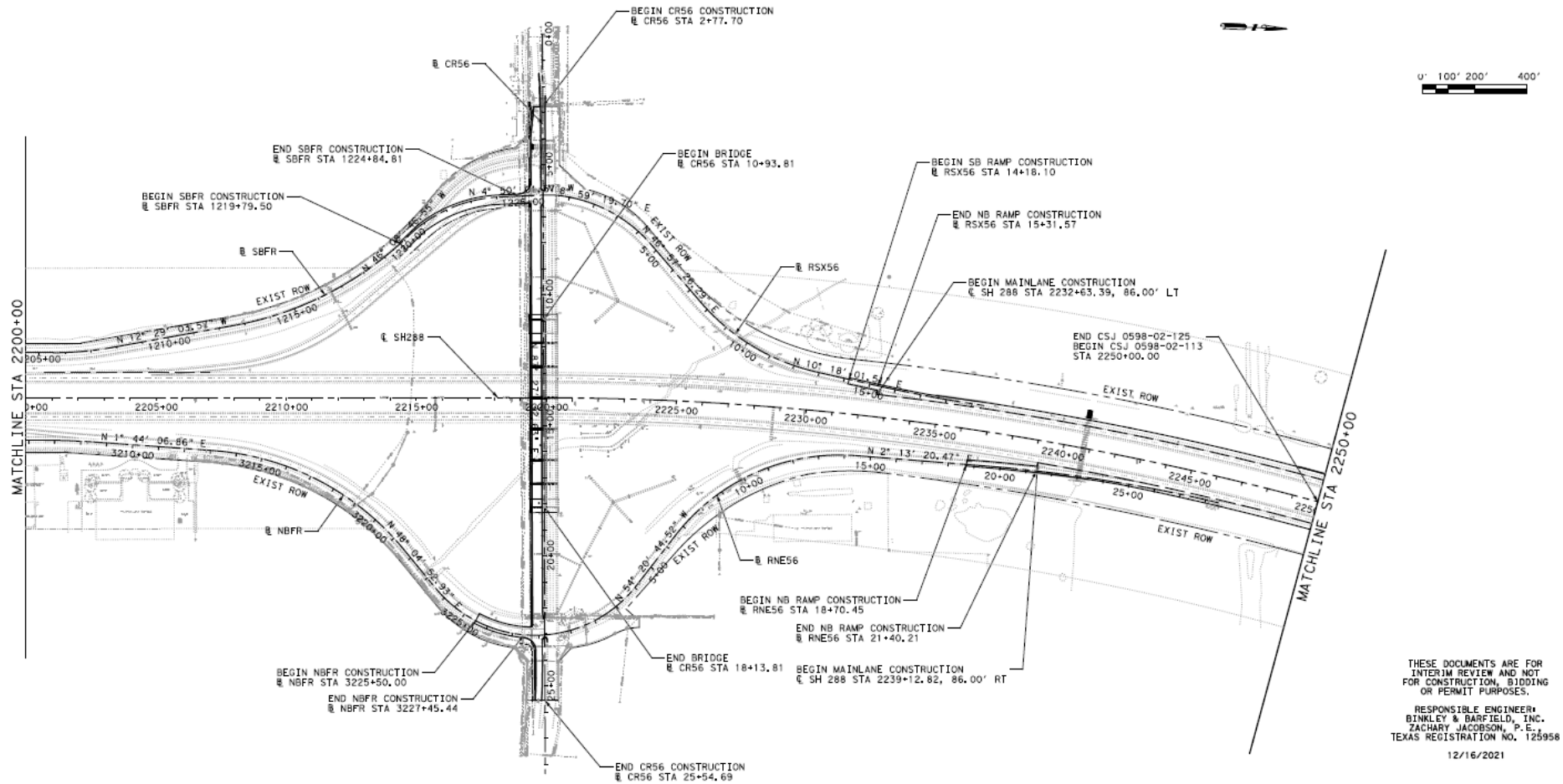


# SH 288 At Cedar Rapids Pkwy, Meridiana Pkwy, and Davenport Pkwy

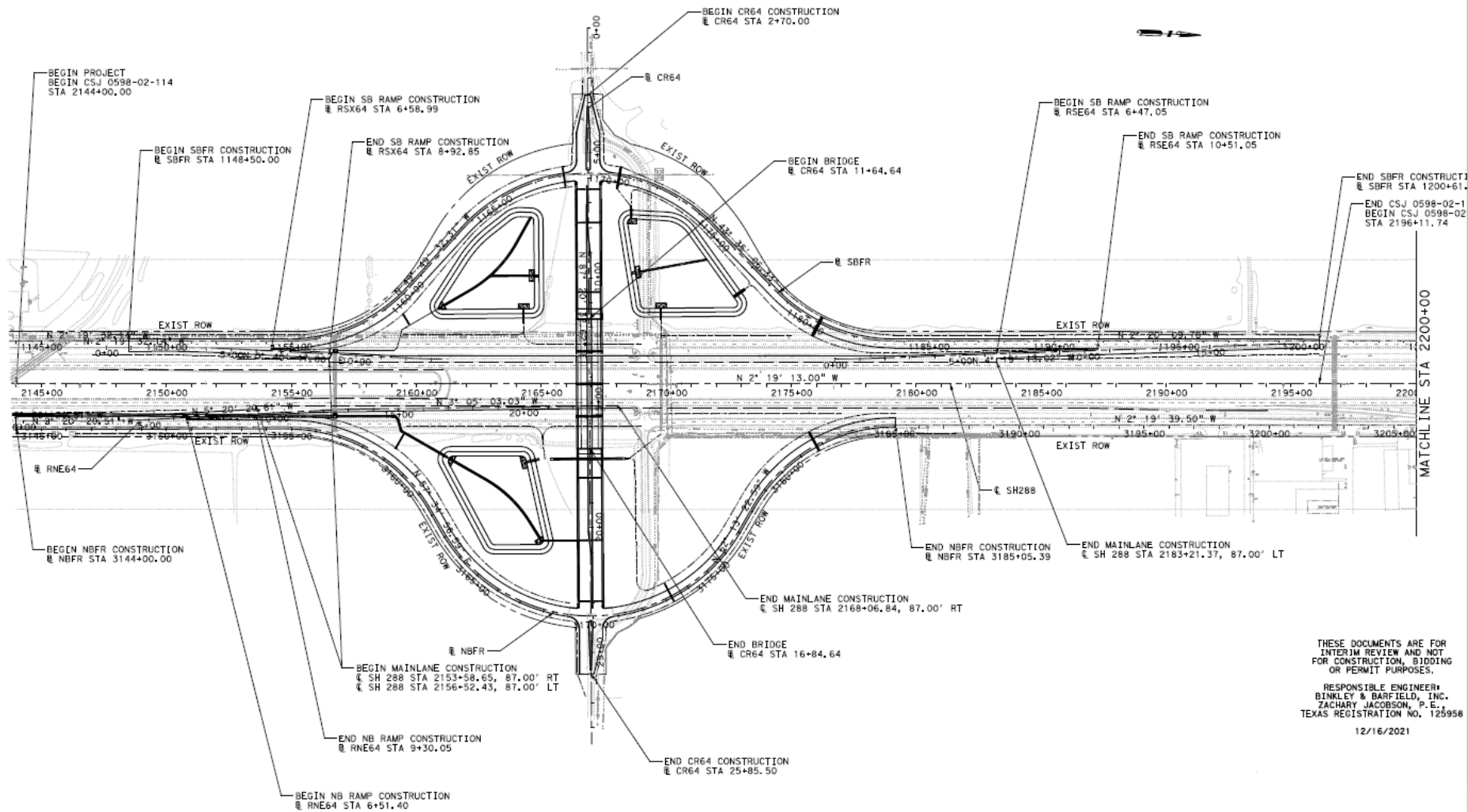


# SH 288 At Cedar Rapids Pkwy / CR 57





# SH 288 At Davenport Pkwy/CR 64

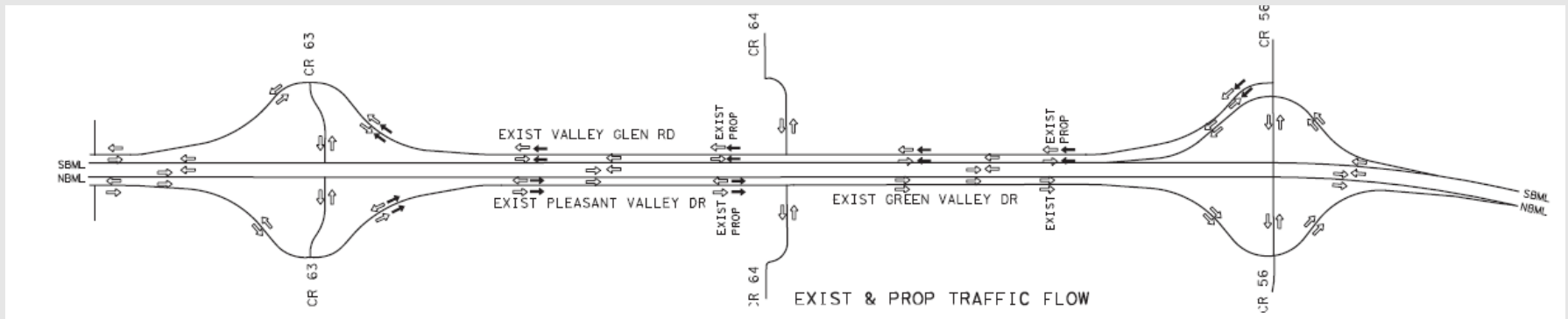


THESE DOCUMENTS ARE FOR  
INTERIM REVIEW AND NOT  
FOR CONSTRUCTION, BIDDING  
OR PERMIT PURPOSES.

RESPONSIBLE ENGINEER:  
BINKLEY & BARFIELD, INC.  
ZACHARY JACOBSON, P.E.  
TEXAS REGISTRATION NO. 125958

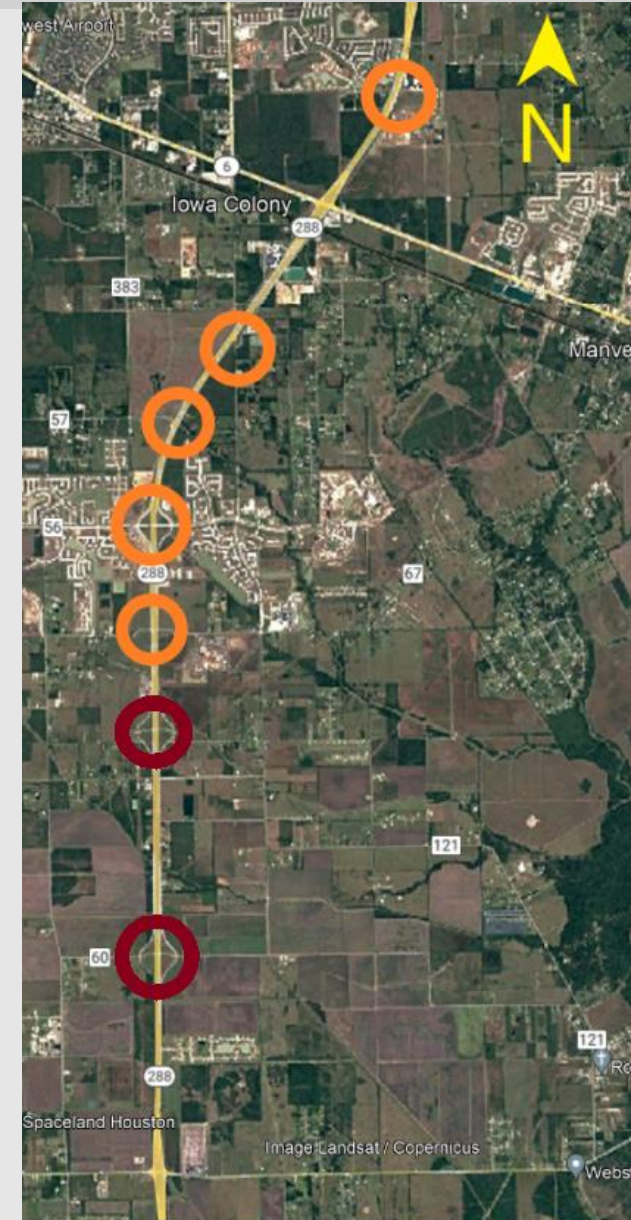
12/16/2021

# SH 288 At Cedar Rapids Pkwy, Meridiana Pkwy, and Davenport Pkwy

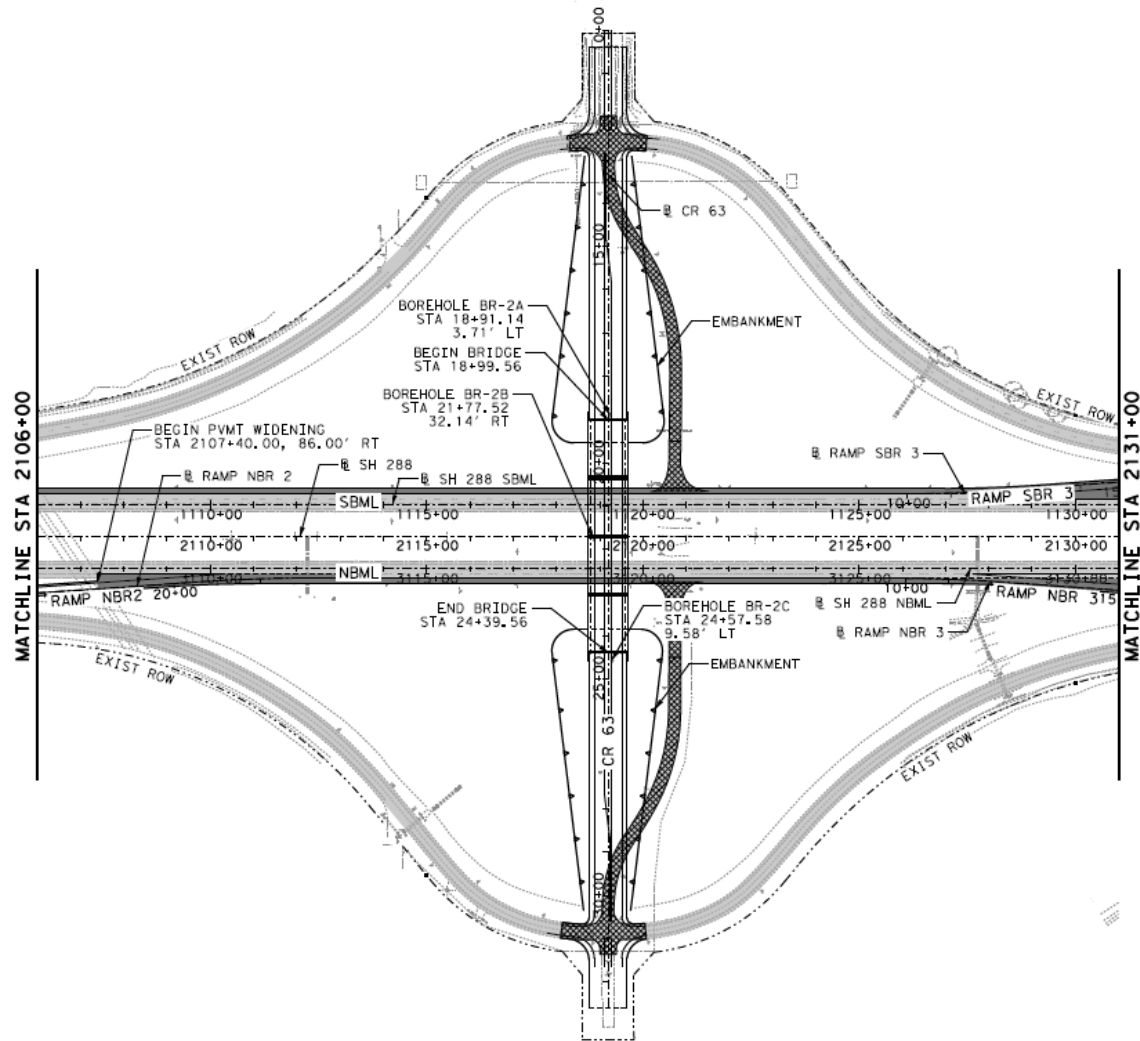




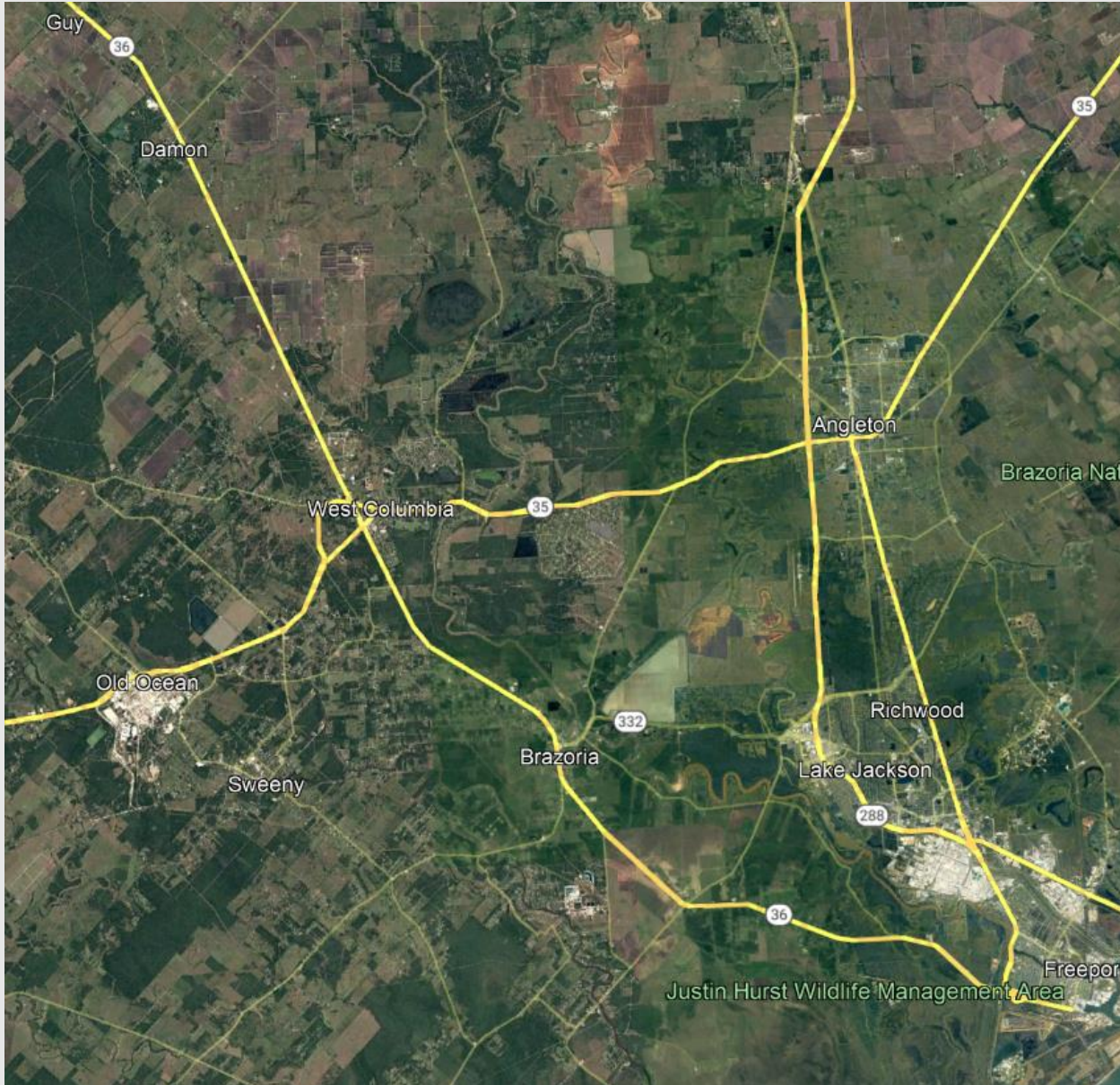
- CSJ 0598-02-125, ETC.
  - At Dubuque Pkwy/CR 63
  - At CR 60
- Grade separation and widening
- Estimated construction cost: \$35 Million
- Letting: August 2022



# SH 288 At Dubuque Pkwy/CR 63







**Segment 10**

CSJ 0188-03-019

SH 36 from Fort Bend County Line to North of CR 467/Hogg Ranch Rd.

Description: Reconstruction and widen from 2 lanes to 4-lanes divided facility.

Construction cost: \$81.1 Million

Contractor: Pulice Construction, Inc.

Status: 40% complete

Estimated completion: 4<sup>th</sup> quarter 2024

**Length of Project: 12.8 miles**

**Segments 11 & 12**

CSJ 0188-04-035, etc.

SH 36 from North of CR 467/Hogg Ranch Rd. to FM 522

Description: Reconstruct and widen from 2 lanes and 4 lanes to 4-lanes divided facility with grade separation at SH 35

Estimated construction cost: \$91.0 Million

Letting date: May 2022

**Length of Project: 7.3 miles**

**Segment 13**

CSJ 0188-05-27

SH 36 from South of Brazoria to South of Jones  
Creek Bridge

Description: Reconstruct and widen from 2  
lanes to 4-lanes divided facility, with grade  
separation at FM 2004

Construction cost: \$96.5 Million

Contractor: Zachry Construction

Status: We are in the process of ROW  
acquisition and utility  
relocations. Construction is expected to begin  
in July 2022 and the estimated completion is  
the 4<sup>th</sup> quarter of 2025.

Length of Project: 9.6 miles



**Segment 14**

CSJ 0188-06-046

SH 36 from South of Jones Creek Bridge to  
North of the Brazos River

Description: Reconstruct and widen from 2 to  
4-lane divided facility

Estimated construction cost: \$21.4 Million

Letting date: August 2022

Length of Project: 3.6 miles

**Segment 15**

CSJ 0111-08-100

SH 36 from South of the Brazos River to FM  
1495

Description: Reconstruct and widen from 2 to  
4-lanes divided facility

Construction cost: \$8.9 Million

Contractor: COPASA, Inc.

Status: 15 % complete

Estimated completion: 2<sup>nd</sup> quarter of 2024

Length of Project: 1.3 miles



Maria P. Aponte, P.E.

Brazoria Area Engineer

[Maria.Aponte@txdot.gov](mailto:Maria.Aponte@txdot.gov)

(979) 864-8500

Rajendra “Raj” Hada, P.E.

Brazoria Assistant Area Engineer

[Rajendra.Hada@txdot.gov](mailto:Rajendra.Hada@txdot.gov)

(979) 864-8500

Eugene Ampomah, P.E.

Brazoria Lead Transportation Engineer

[Eugene.Ampomah@txdot.gov](mailto:Eugene.Ampomah@txdot.gov)

(979) 864-8500



**CITY OF  
IOWA  
COLONY**



# **TOWN HALL INFORMATION MEETING**